14. ANNEXURE F – Civil and Stormwater Plans

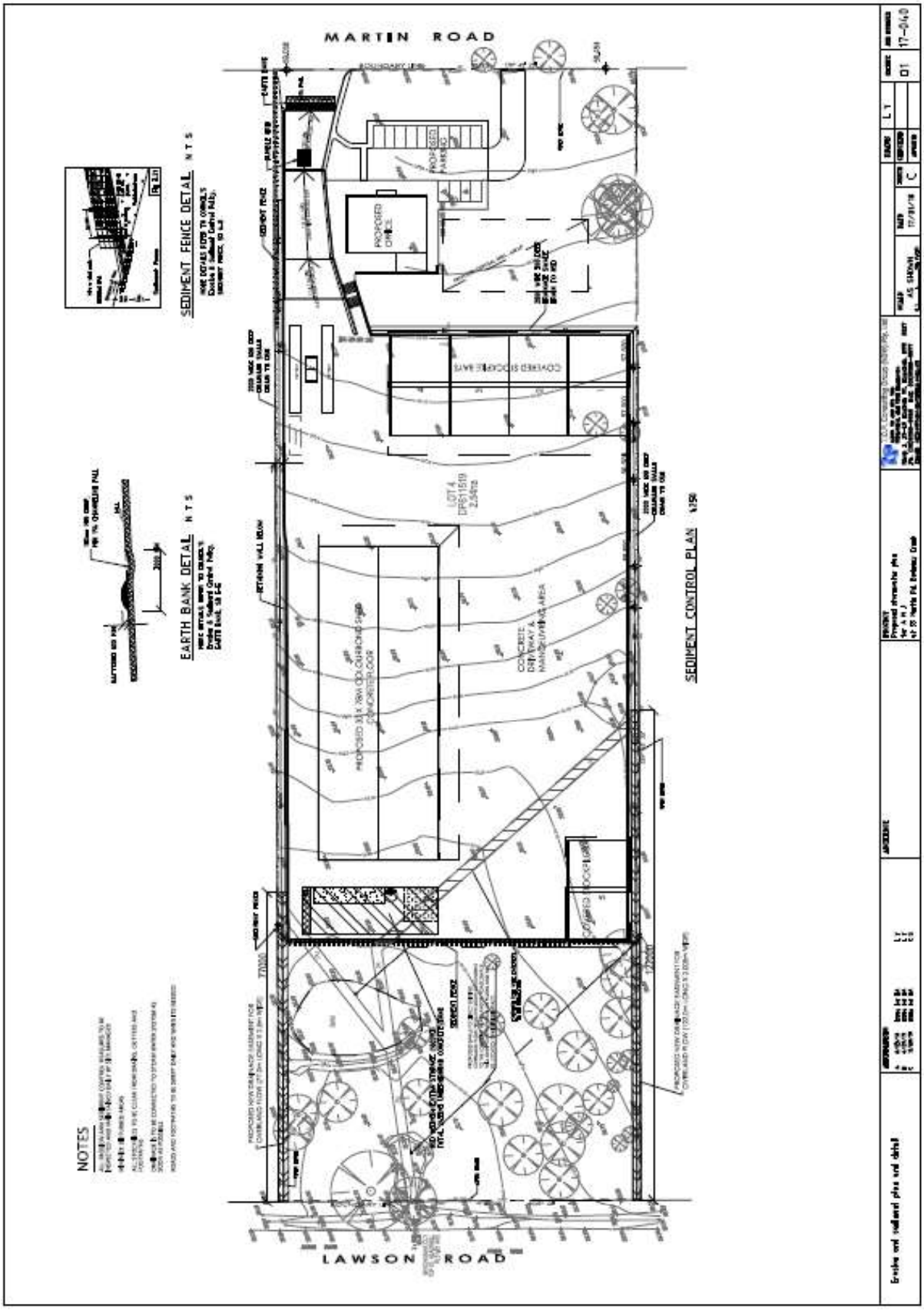

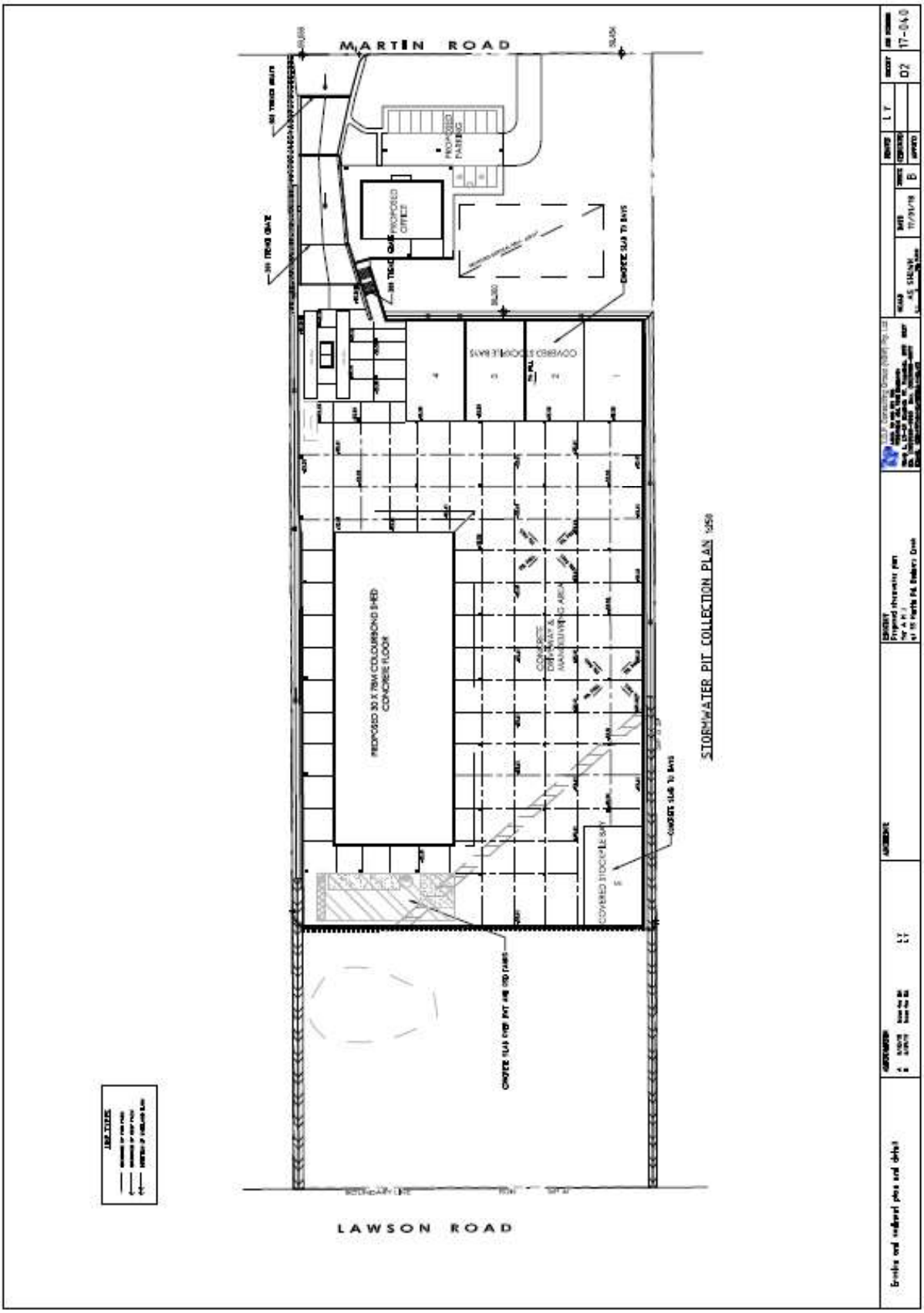
MARTIN ROAD
LAWSON ROAD
PROPOSED OFFICE
PROPOSED PARKING
COVERED STOCKPILE BAYS
PROPOSED 30 X 75M COLOURBOND SHED CONCRETE FLOOR
CONCRETE DRIVEWAY & MANOEUVRING AREA
COVERED STOCKPILE BAY
CONCRETE SLAB TO BAYS
STORMWATER PIT COLLECTION PLAN 1:250
17-040

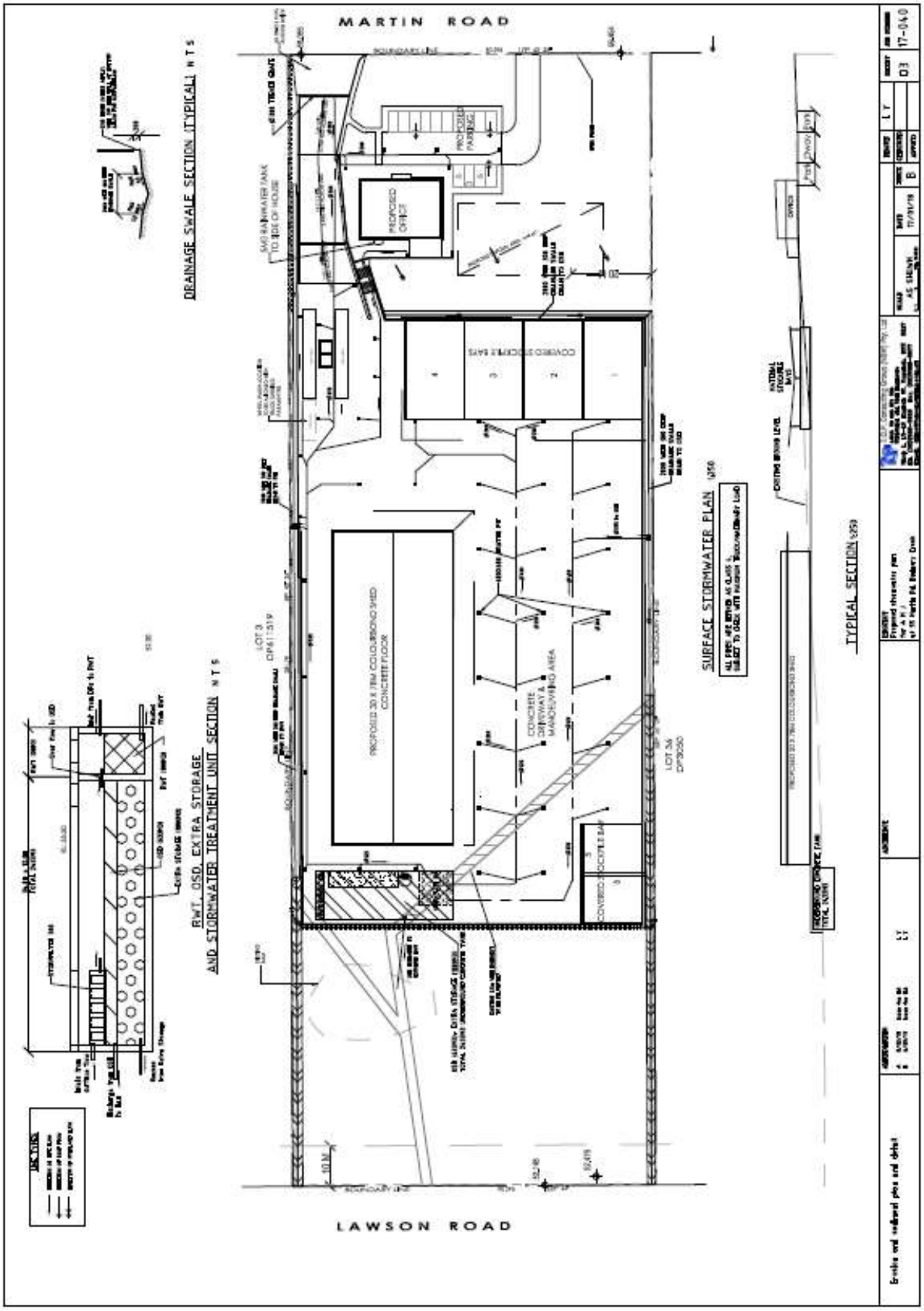
MARTIN ROAD
LAWSON ROAD
DRAINAGE SWALE SECTION (TYPICAL) N T S
RWT, OSD, EXTRA STORAGE
AND STORMWATER TREATMENT UNIT SECTION N T S
SURFACE STORMWATER PLAN
TYPICAL SECTION
PROPOSED OFFICE
PROPOSED 20 X 75M COLOURBOND SHED
CONCRETE FLOOR
CONCRETE DRIVEWAY & MANOEUVRING AREA
COVERED STORAGE BAYS
LOT 3
DP817319
LOT 34
DP9250
17-040

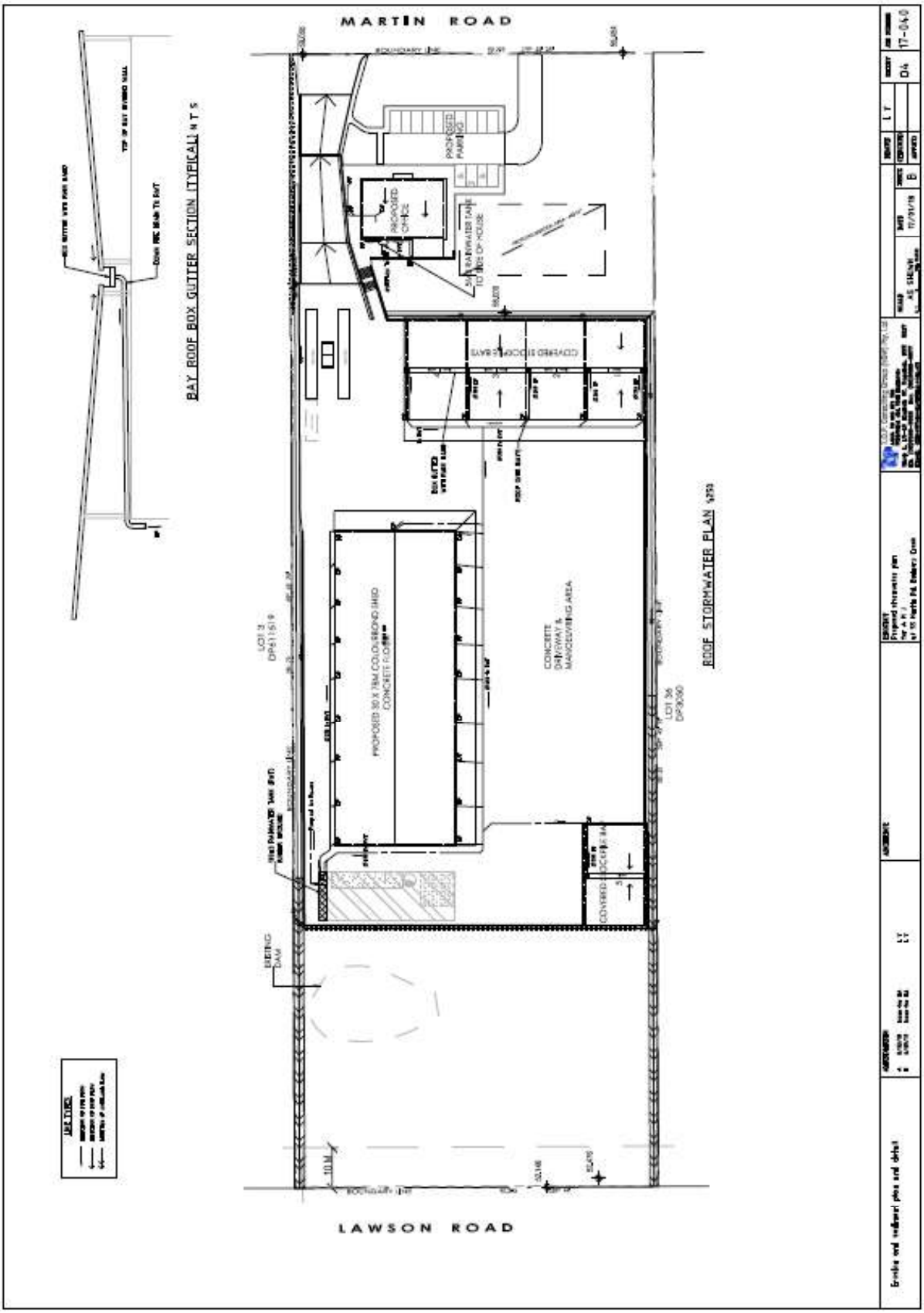
MARTIN ROAD
LAWSON ROAD
BAY ROOF BOX GUTTER SECTION (TYPICAL) N T S
ROOF STORMWATER PLAN
PROPOSED PARKING
PROPOSED OFFICE
COVERED STORAGE BAYS
CONCRETE DRIVEWAY & MANOEUVRING AREA
COVERED STORAGE AREA
EXISTING DAM
LOT 3 DP261519
LOT 36 DP3090
17-04-0

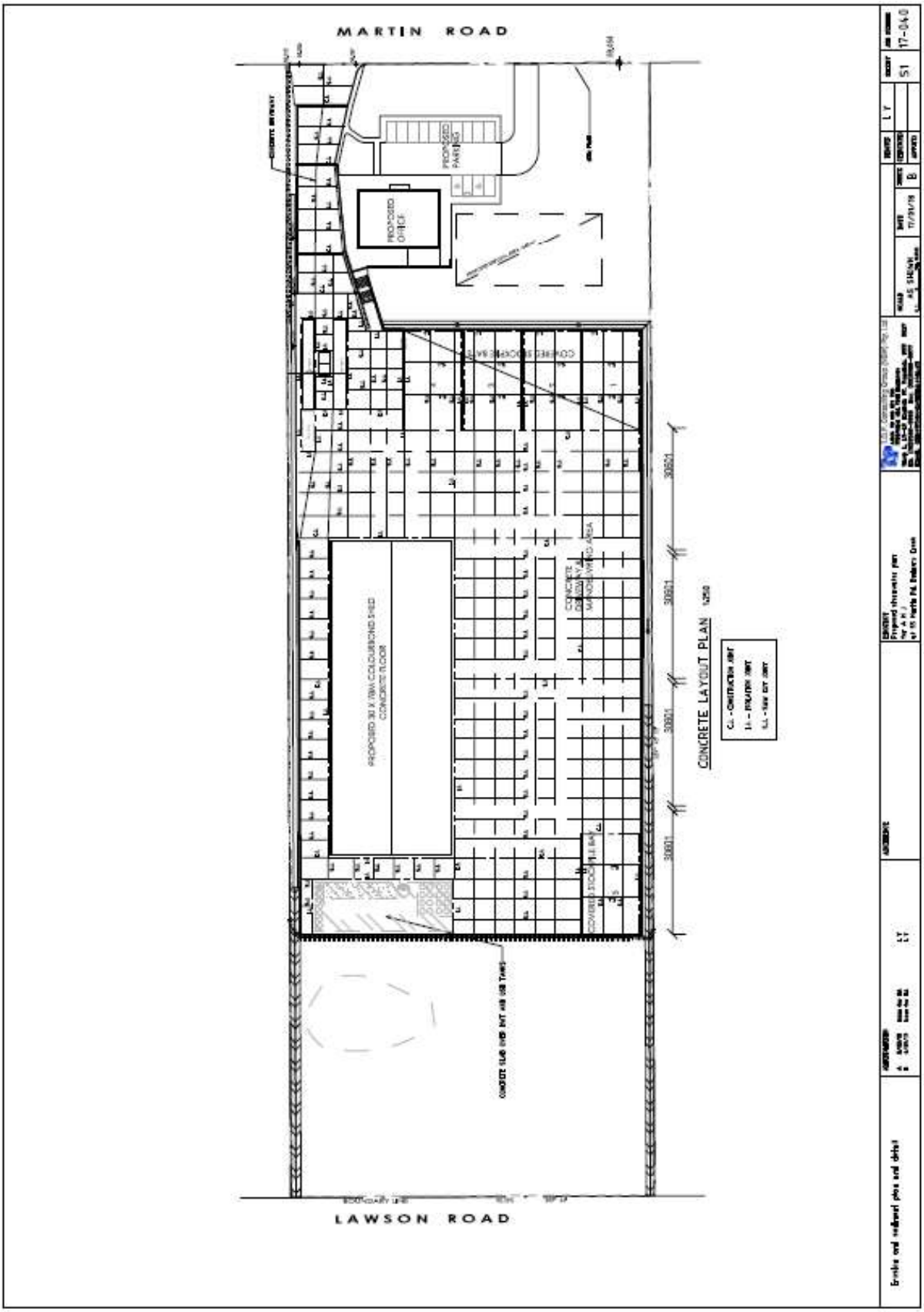
MARTIN ROAD
LAWSON ROAD
PROPOSED OFFICE
PROPOSED PARKING
PROPOSED 30 X 18M COLOURBOND SHED
CONCRETE FLOOR
COVERED STORAGE BAY
CONCRETE MANOEUVRING AREA
COVERED STORAGE BAY
CONCRETE SLAB OVER INVT AND SUB TANKS
30921
30921
30921
30921
CONCRETE LAYOUT PLAN
C.J. - CONSTRUCTION JOINT
I.J. - ISOLATION JOINT
S.J. - SAW CUT JOINT
17-040
S1
L Y
B
11/01/18
AS SHOWN
Proposed showroom plan
for A.H.J.
at 55 Martin Rd, Badgerys Creek
Sketch and indicated plan and detail